

# CPS 10505/1 - Map L

118°10'26"E

118°10'30"E

118°10'34"E

30°59'56"S

30°59'56"S

31°00'0"S

31°00'0"S

31°04"S

31°04"S







118°10'26"E

118°10'30"E

118°10'34"E

## Legend

-  CPS areas applied to clear
-  Land Tenure (LGATE\_226) - SLIP
-  Local Government Authorities
-  Minor



0 25 50 75 100 m



1:1,000

Projection: GDA2020



GOVERNMENT OF  
WESTERN AUSTRALIA